

Huntingdonshire District Figures

Huntingdonshire is the county's largest district by land area and has four main market towns: Huntingdon, St Ives, St Neots and Ramsey. It is predominantly rural, with village settlements providing the main focus for community facilities outside of the market towns. Huntingdonshire lies south of Peterborough and shares boundaries with Fenland, East Cambridgeshire and South Cambridgeshire districts in the east. The River Ouse crosses the district in the south, and the River Nene forms the northern and western boundaries. In Huntingdonshire, 15% of all employment is in manufacturing.

The population of Huntingdonshire

Population
177,963



Number of people of working age
109,175



Source: ONS 2019 Mid year population estimates

Number of people who are economically active

46,800
Males

43,300
Females

90,100
In Total

Source: Annual population survey : Oct 2019-Sep 2020

Number of people in employment

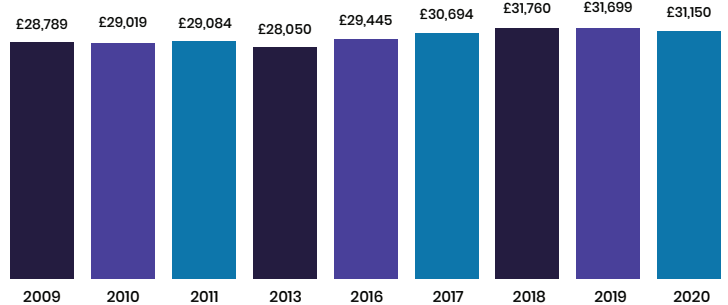
85,500
People in employment

78%
Percentage in employment

109,900
Total number of people

Source: Annual population survey : Oct 2019-Sep 2020

Annual Gross Pay averages



Source: Annual survey of hours and earnings - resident analysis

13,500

Managers, Directors and Senior Officials

Number of people employed by occupation

Source: Annual survey of hours and earnings - resident analysis

25,400

Professional Occupations

12,600

Associate Prof & Tech Occupations

6,900

Administrative and Secretarial Occupations

6,500

Skilled Trades Occupations

5,700

Caring, Leisure and Other Service Occupations

7,500

Sales and Customer Service Occupations

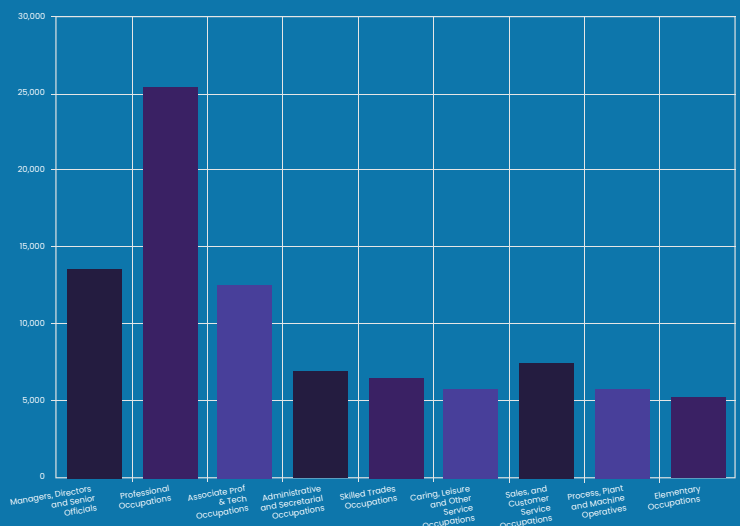
5,800

Process, Plant and Machine Operatives

5,200

Elementary occupations

Number of people employed by occupation



Employment by enterprise size



7,365

Micro (0 to 9)



635

Small (10 to 49)



120

Medium-sized (50 to 249)



30

Large (250+)

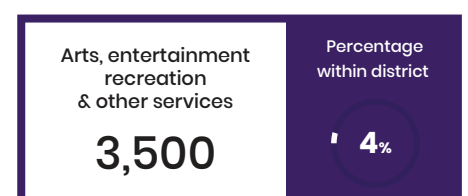
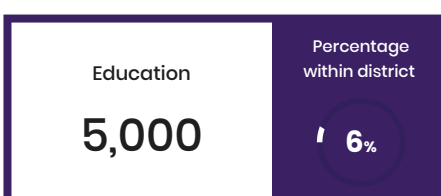
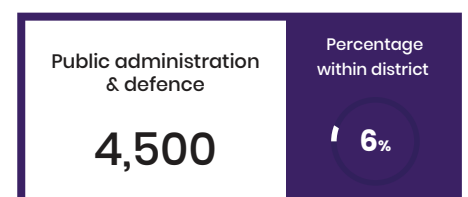
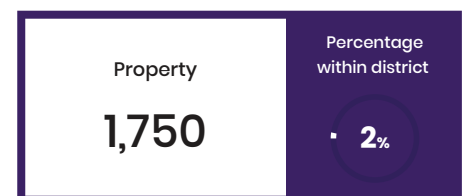
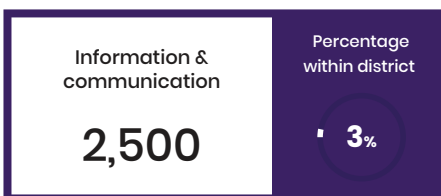

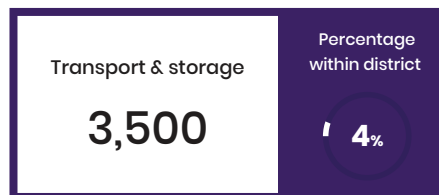
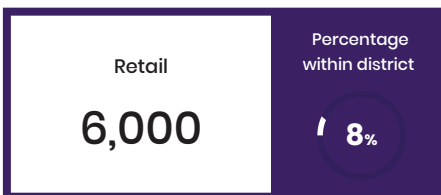
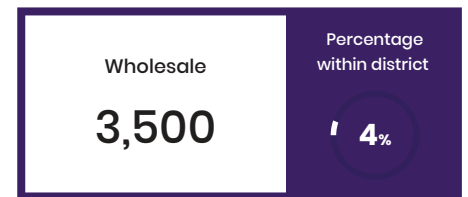

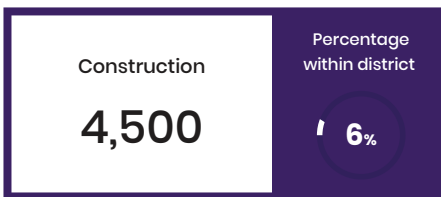
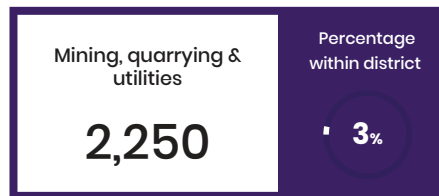


8,150

In Total

Source: UK Business Counts 2020

Numbers for employment within Sectors



Source: Business Register and Employment Survey 2019